

APPENDIX 2: Proposed Changes to Proposals Map, November 2017

This is not a full version of the Proposals Map, as it only shows proposed changes from the Draft Proposals Map (May 2017). The full Draft Proposals Map can be viewed on the Council's website (www.reading.gov.uk/newlocalplan).

Only those designations where there are proposed to be changes to the May 2017 Draft Proposals Map are shown.

Cow Lane/Richfield Avenue

Before



After

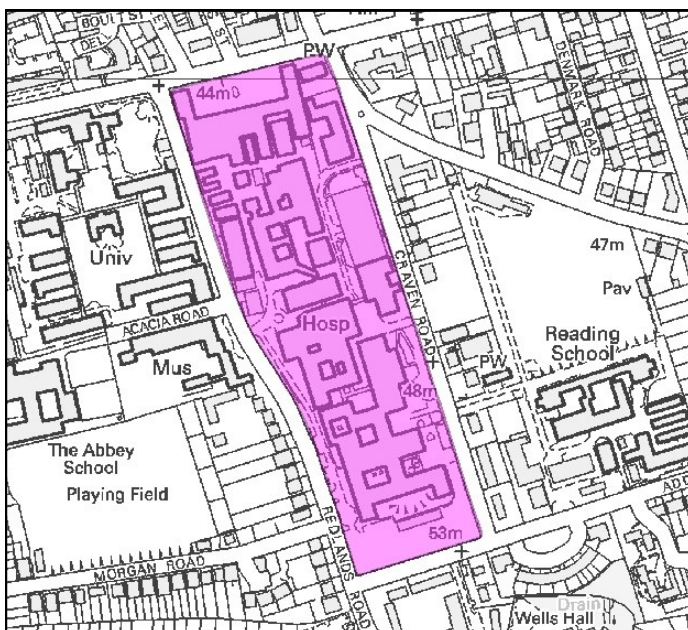


Identification of potential transit site at Cow Lane (WR4)

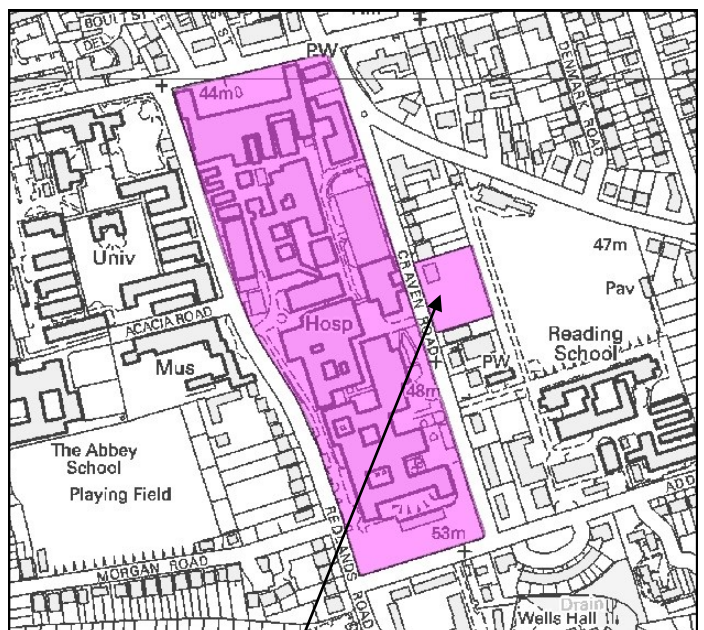
Reduction of designated Local Green Space (EN7)

Royal Berkshire Hospital

Before



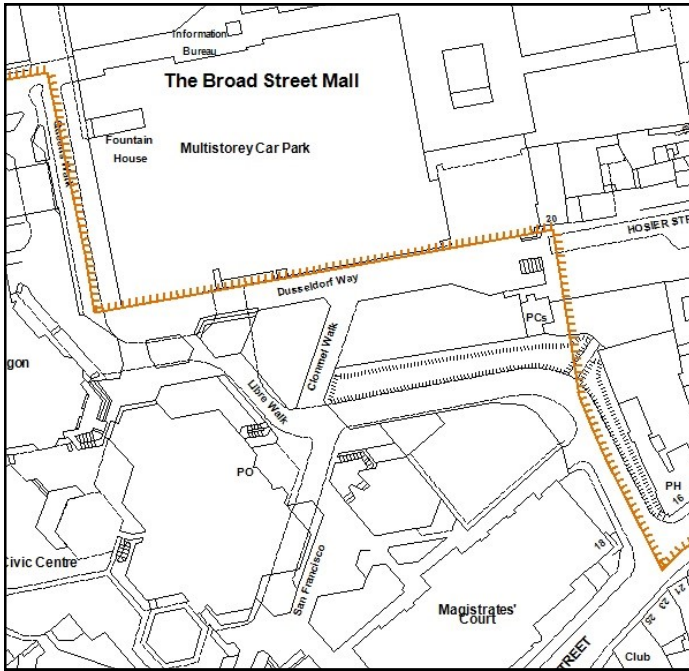
After



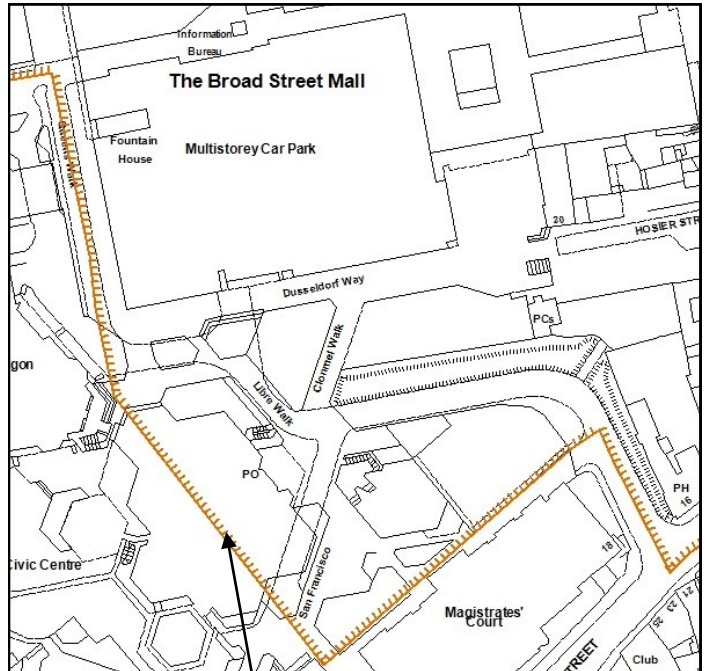
Extended Hospital site boundary (ER3)

Hosier Street

Before



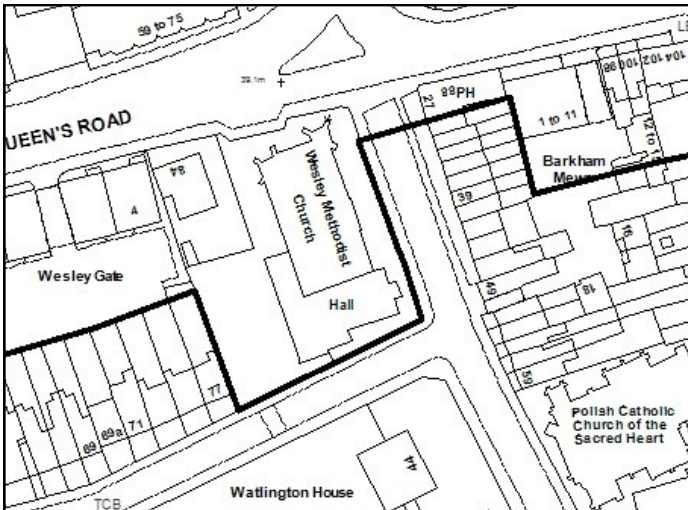
After



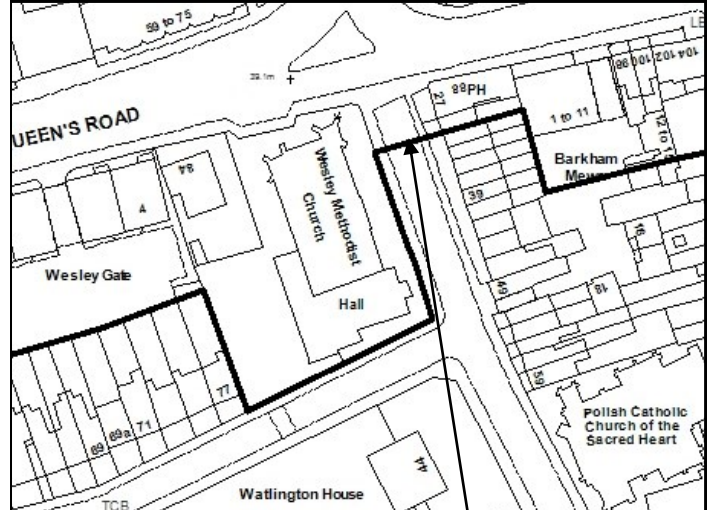
Extended Primary Shopping Area boundary (CR1)

Watlington Street

Before



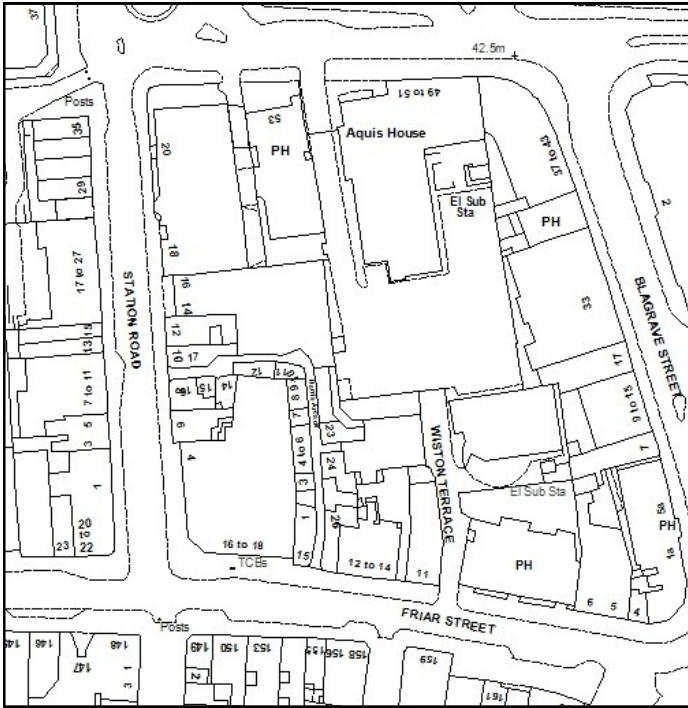
After



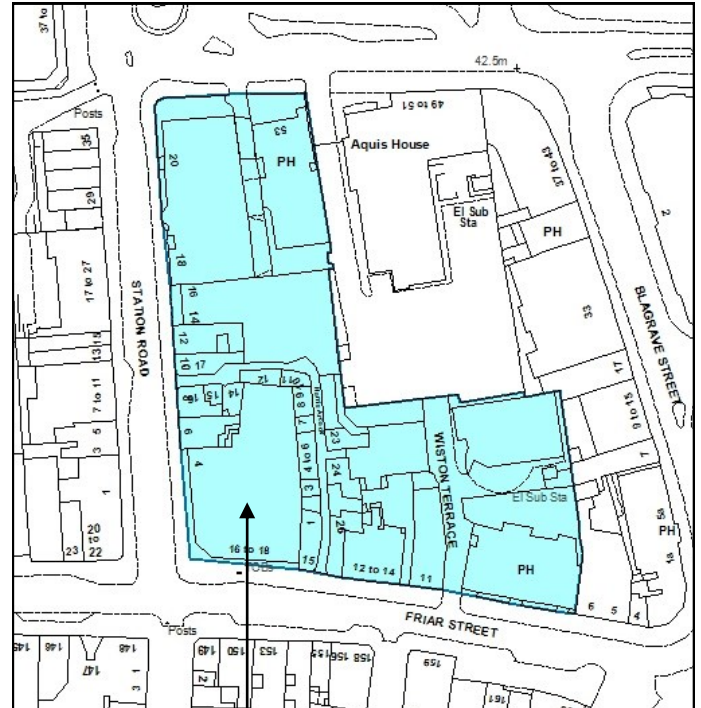
Slightly amended Central Reading boundary to cover whole of pub.

Friar Street and Station Road

Before



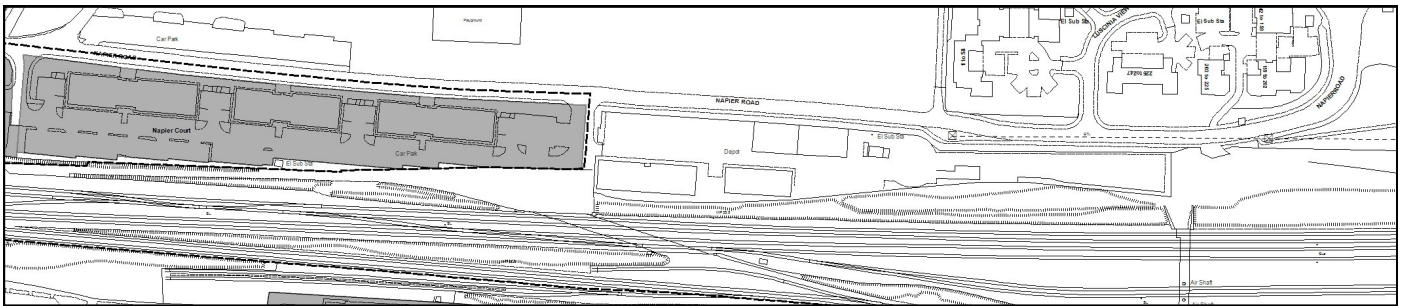
After



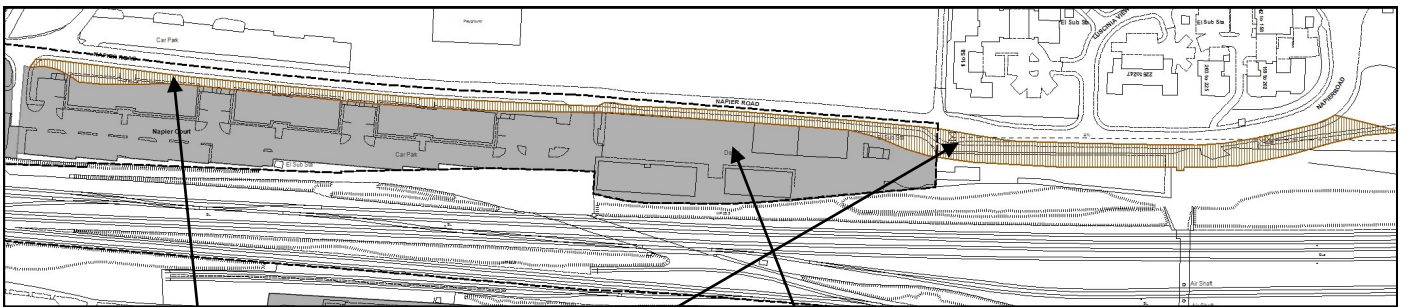
Area newly identified for policy CR16

Napier Court, Napier Road

Before



After



Area safeguarded for East Reading MRT (policy TR2) added, and Napier Court site (CR11) reduced to exclude this land.

Area of land added to Napier Court site within Station/River Major Opportunity Area (CR11)